

TOWN AND COUNTRY PLANNING (TREES) REGULATIONS 2012

Location: 339 Thorpe Rd Peterborough **Year:** 2013

The Council of the city of Peterborough, in exercise of the powers conferred on them by sections 198 of the Town and Country Planning Act 1990 making the following Order:-

Citation

1. This order may be cited as the 339 Thorpe Rd Peterborough Tree Preservation Order - 2_13

Interpretation

2. (1) In this Order "the authority" means The Council of the City of Peterborough
- (2) In this Order any reference to a numbered section is a reference to the section so numbered in the Town and Country Planning Act 1990 and any reference to a numbered regulation is a reference to the regulation so numbered in the Town and Country Planning (Tree Preservation)(England) Regulations 2012.

Effect

3. (1) Subject to article 4, this Order takes effect provisionally on the date on which it is made.
- (2) Without prejudice to subsection (7) of section 198 (power to make tree preservation orders) or subsection(1) of section 200 (tree preservation orders: Forestry Commissioners) and, subject to the exceptions in regulation 14, no person shall-
 - (a) cut down, top, lop, uproot, wilfully damage, or wilfully destroy; or
 - (b) cause or permit the cutting down, topping, lopping, wilful damage or wilful destruction of,any tree specified in the Schedule to this Order except with the written consent of the authority in accordance with regulations 16 and 17, or of the Secretary of State in accordance with regulation 23, and, where such consent is given subject to conditions, in accordance with those conditions.

18/3/13

The Common Seal of The Council of the City of Peterborough

was affixed to this Order in the presence of



Authorised by the Council to sign in that behalf



7672

SCHEDULE 1

SPECIFICATION OF TREES

Trees specified individually

(encircled in black on the map)

Reference on map	Description	Situation
T002	Walnut	Rear garden of 339 Thorpe Rd
T003	Willow	Rear garden of 339 Thorpe Rd
T01	Norway Spruce	Rear garden of 339 Thorpe Rd

Trees specified by reference to an area

(within a dotted black line on the map)

Reference on map	Description	Situation
N/A	N/A	N/A

Group of Trees

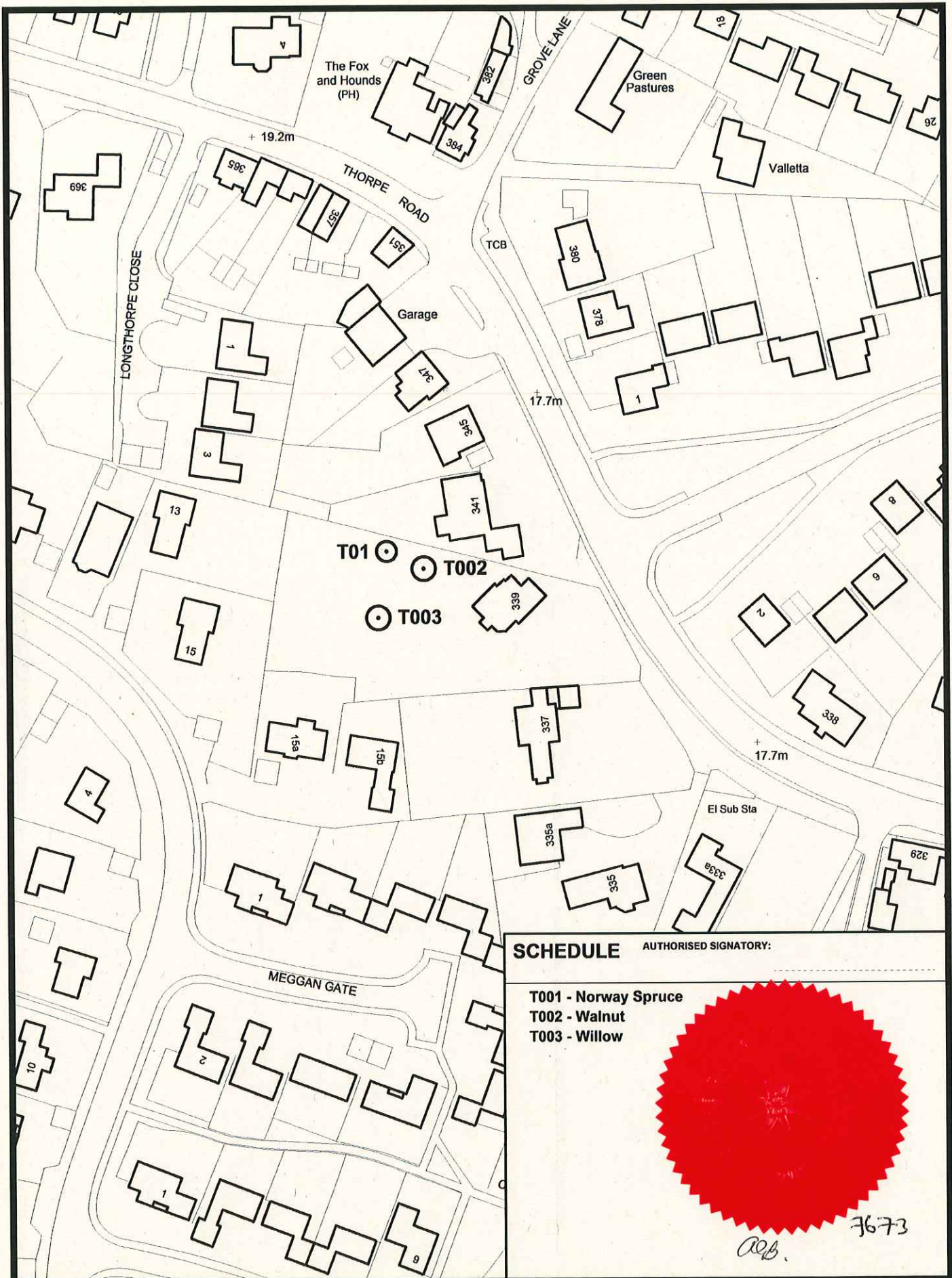
(within a broken black line on the map)

Reference on map	Description	Situation
N/A	N/A	N/A

Woodlands

(within a continuous black line on the map)


Reference on map	Description	Situation
N/A	N/A	N/A



SCHEDULE

AUTHORISED SIGNATORY: _____

T001 - Norway Spruce
T002 - Walnut
T003 - Willow



TREE PRESERVATION ORDER 2 - 2013
339 Thorpe Road

Scale 1:1,250 Date 28/2/2013 Department Serco GIS Support Name DB PCC GIS



PETERBOROUGH
CITY COUNCIL

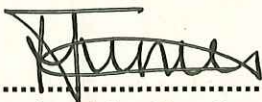
**PETERBOROUGH CITY COUNCIL
TOWN AND COUNTRY PLANNING ACT 1990
TOWN AND COUNTRY PLANNING
(Tree Preservations)(England) Regulations 2012**

**Tree Preservation Order No. 2_13
relating to 339 Thorpe Rd Peterborough
dated: 18 March 2013**

This order was confirmed by The Council of the City of Peterborough without modifications

on the *16 September 2013*

Signed on behalf of The Council of The City of Peterborough



.....
Authorised by the Council to sign in that behalf

